 First American Title™	ALTA Commitment for Title Insurance
	ISSUED BY First American Title Insurance Company
Commitment	

COMMITMENT FOR TITLE INSURANCE

Issued By

FIRST AMERICAN TITLE INSURANCE COMPANY

NOTICE

IMPORTANT—READ CAREFULLY: THIS COMMITMENT IS AN OFFER TO ISSUE ONE OR MORE TITLE INSURANCE POLICIES. ALL CLAIMS OR REMEDIES SOUGHT AGAINST THE COMPANY INVOLVING THE CONTENT OF THIS COMMITMENT OR THE POLICY MUST BE BASED SOLELY IN CONTRACT.

THIS COMMITMENT IS NOT AN ABSTRACT OF TITLE, REPORT OF THE CONDITION OF TITLE, LEGAL OPINION, OPINION OF TITLE, OR OTHER REPRESENTATION OF THE STATUS OF TITLE. THE PROCEDURES USED BY THE COMPANY TO DETERMINE INSURABILITY OF THE TITLE, INCLUDING ANY SEARCH AND EXAMINATION, ARE PROPRIETARY TO THE COMPANY, WERE PERFORMED SOLELY FOR THE BENEFIT OF THE COMPANY, AND CREATE NO EXTRACTIONAL LIABILITY TO ANY PERSON, INCLUDING A PROPOSED INSURED.

THE COMPANY'S OBLIGATION UNDER THIS COMMITMENT IS TO ISSUE A POLICY TO A PROPOSED INSURED IDENTIFIED IN SCHEDULE A IN ACCORDANCE WITH THE TERMS AND PROVISIONS OF THIS COMMITMENT. THE COMPANY HAS NO LIABILITY OR OBLIGATION INVOLVING THE CONTENT OF THIS COMMITMENT TO ANY OTHER PERSON.

COMMITMENT TO ISSUE POLICY


Subject to the Notice; Schedule B, Part I—Requirements; Schedule B, Part II—Exceptions; and the Commitment Conditions, **First American Title Insurance Company**, a Ohio Corporation (the "Company"), commits to issue the Policy according to the terms and provisions of this Commitment. This Commitment is effective as of the Commitment Date shown in Schedule A for each Policy described in Schedule A, only when the Company has entered in Schedule A both the specified dollar amount as the Proposed Policy Amount and the name of the Proposed Insured.

If all of the Schedule B, Part I—Requirements have not been met within six months after the Commitment Date, this Commitment terminates and the Company's liability and obligation end.

First American Title Insurance Company



Dennis J. Gilmore
President



Jeffrey S. Robinson
Secretary

INSURANCE FRAUD WARNING: ANY PERSON WHO, WITH INTENT TO DEFRAUD OR KNOWING THAT HE IS FACILITATING A FRAUD AGAINST AN INSURER, SUBMITS AN APPLICATION OR FILES A CLAIM CONTAINING A FALSE OR DECEPTIVE STATEMENT IS GUILTY OF FRAUD.

If this jacket was created electronically, it constitutes an original document.

This page is only a part of a 2016 ALTA® Commitment for Title Insurance issued by First American Title Insurance Company. This Commitment is not valid without the Notice; the Commitment to Issue Policy; the Commitment Conditions; Schedule A; Schedule B, Part I—Requirements; Schedule B, Part II—Exceptions; and a counter-signature by the Company or its issuing agent that may be in electronic form.

Copyright 2006 - 2016 American Land Title Association. All rights reserved.

The use of this Form (or any derivative thereof) is restricted to ALTA licensees and ALTA members in good standing as of the date of use. All other uses are prohibited. Reprinted under license from the American Land Title Association.



COMMITMENT CONDITIONS

1. DEFINITIONS

- (a) "Knowledge" or "Known": Actual or imputed knowledge, but not constructive notice imparted by the Public Records.
- (b) "Land": The land described in Schedule A and affixed improvements that by law constitute real property. The term "Land" does not include any property beyond the lines of the area described in Schedule A, nor any right, title, interest, estate, or easement in abutting streets, roads, avenues, alleys, lanes, ways, or waterways, but this does not modify or limit the extent that a right of access to and from the Land is to be insured by the Policy.
- (c) "Mortgage": A mortgage, deed of trust, or other security instrument, including one evidenced by electronic means authorized by law.
- (d) "Policy": Each contract of title insurance, in a form adopted by the American Land Title Association, issued or to be issued by the Company pursuant to this Commitment.
- (e) "Proposed Insured": Each person identified in Schedule A as the Proposed Insured of each Policy to be issued pursuant to this Commitment.
- (f) "Proposed Policy Amount": Each dollar amount specified in Schedule A as the Proposed Policy Amount of each Policy to be issued pursuant to this Commitment.
- (g) "Public Records": Records established under state statutes at the Commitment Date for the purpose of imparting constructive notice of matters relating to real property to purchasers for value and without Knowledge.
- (h) "Title": The estate or interest described in Schedule A.

2. If all of the Schedule B, Part I—Requirements have not been met within the time period specified in the Commitment to Issue Policy, this Commitment terminates and the Company's liability and obligation end.

3. The Company's liability and obligation is limited by and this Commitment is not valid without:

- (a) the Notice;
- (b) the Commitment to Issue Policy;
- (c) the Commitment Conditions;
- (d) Schedule A;
- (e) Schedule B, Part I—Requirements;
- (f) Schedule B, Part II—Exceptions; and
- (g) a counter-signature by the Company or its issuing agent that may be in electronic form.

4. COMPANY'S RIGHT TO AMEND

The Company may amend this Commitment at any time. If the Company amends this Commitment to add a defect, lien, encumbrance, adverse claim, or other matter recorded in the Public Records prior to the Commitment Date, any liability of the Company is limited by Commitment Condition 5. The Company shall not be liable for any other amendment to this Commitment.

5. LIMITATIONS OF LIABILITY

- (a) The Company's liability under Commitment Condition 4 is limited to the Proposed Insured's actual expense incurred in the interval between the Company's delivery to the Proposed Insured of the Commitment and the delivery of the amended Commitment, resulting from the Proposed Insured's good faith reliance to:
 - (i) comply with the Schedule B, Part I—Requirements;
 - (ii) eliminate, with the Company's written consent, any Schedule B, Part II—Exceptions; or
 - (iii) acquire the Title or create the Mortgage covered by this Commitment.
- (b) The Company shall not be liable under Commitment Condition 5(a) if the Proposed Insured requested the amendment or had Knowledge of the matter and did not notify the Company about it in writing.
- (c) The Company will only have liability under Commitment Condition 4 if the Proposed Insured would not have incurred the expense had the Commitment included the added matter when the Commitment was first delivered to the Proposed Insured.

This page is only a part of a 2016 ALTA® Commitment for Title Insurance issued by First American Title Insurance Company. This Commitment is not valid without the Notice; the Commitment to Issue Policy; the Commitment Conditions; Schedule A; Schedule B, Part I—Requirements; Schedule B, Part II—Exceptions; and a counter-signature by the Company or its issuing agent that may be in electronic form.

Copyright 2006 - 2016 American Land Title Association. All rights reserved.

The use of this Form (or any derivative thereof) is restricted to ALTA licensees and ALTA members in good standing as of the date of use. All other uses are prohibited. Reprinted under license from the American Land Title Association.



- (d) The Company's liability shall not exceed the lesser of the Proposed Insured's actual expense incurred in good faith and described in Commitment Conditions 5(a)(i) through 5(a)(iii) or the Proposed Policy Amount.
- (e) The Company shall not be liable for the content of the Transaction Identification Data, if any.
- (f) In no event shall the Company be obligated to issue the Policy referred to in this Commitment unless all of the Schedule B, Part I—Requirements have been met to the satisfaction of the Company.
- (g) In any event, the Company's liability is limited by the terms and provisions of the Policy.

6. LIABILITY OF THE COMPANY MUST BE BASED ON THIS COMMITMENT

- (a) Only a Proposed Insured identified in Schedule A, and no other person, may make a claim under this Commitment.
- (b) Any claim must be based in contract and must be restricted solely to the terms and provisions of this Commitment.
- (c) Until the Policy is issued, this Commitment, as last revised, is the exclusive and entire agreement between the parties with respect to the subject matter of this Commitment and supersedes all prior commitment negotiations, representations, and proposals of any kind, whether written or oral, express or implied, relating to the subject matter of this Commitment.
- (d) The deletion or modification of any Schedule B, Part II—Exception does not constitute an agreement or obligation to provide coverage beyond the terms and provisions of this Commitment or the Policy.
- (e) Any amendment or endorsement to this Commitment must be in writing and authenticated by a person authorized by the Company.
- (f) When the Policy is issued, all liability and obligation under this Commitment will end and the Company's only liability will be under the Policy.

7. IF THIS COMMITMENT HAS BEEN ISSUED BY AN ISSUING AGENT

The issuing agent is the Company's agent only for the limited purpose of issuing title insurance commitments and policies. The issuing agent is not the Company's agent for the purpose of providing closing or settlement services.

8. PRO-FORMA POLICY

The Company may provide, at the request of a Proposed Insured, a pro-forma policy illustrating the coverage that the Company may provide. A pro-forma policy neither reflects the status of Title at the time that the pro-forma policy is delivered to a Proposed Insured, nor is it a commitment to insure.

9. ARBITRATION

The Policy contains an arbitration clause. All arbitrable matters when the Proposed Policy Amount is \$2,000,000 or less shall be arbitrated at the option of either the Company or the Proposed Insured as the exclusive remedy of the parties. A Proposed Insured may review a copy of the arbitration rules at <http://www.alta.org/arbitration>.

This page is only a part of a 2016 ALTA® Commitment for Title Insurance issued by First American Title Insurance Company. This Commitment is not valid without the Notice; the Commitment to Issue Policy; the Commitment Conditions; Schedule A; Schedule B, Part I—Requirements; Schedule B, Part II—Exceptions; and a counter-signature by the Company or its issuing agent that may be in electronic form.

Copyright 2006 - 2016 American Land Title Association. All rights reserved.

The use of this Form (or any derivative thereof) is restricted to ALTA licensees and ALTA members in good standing as of the date of use. All other uses are prohibited. Reprinted under license from the American Land Title Association.





First American Title™

ALTA Commitment for Title Insurance

ISSUED BY

First American Title Insurance Company

Schedule A

Transaction Identification Data for reference only:

Issuing Agent:	Chad B. Yoder	Issuing Office:	Heartland Title Agency, LLC
ALTA® Universal ID:	1039664	Loan ID No.:	
Commitment No.:	17-3274	Issuing Office File No.:	17-3274
Property Address:	4416 State Route 557, Charm, OH 44617		
Revision No.:			

SCHEDULE A

1. Commitment Date: March 20, 2019 at 07:59 AM
2. Policy to be issued:
 - a. ALTA Owners Policy (06/17/06)
 - Proposed Insured: _____ or its/their nominee or assigns
 - Proposed Policy Amount: \$152,250.00
3. The estate or interest in the Land described or referred to in this Commitment is Fee Simple.
4. Title to the Fee Simple estate or interest in the Land is at the Commitment Date vested in:

The Board of Education East Holmes Local School District, SOT: Volume 264, Page 7256 of the Official Records of Holmes County, Ohio
5. The Land is described as follows:

SEE EXHIBIT A ATTACHED HERETO

Heartland Title Agency, LLC

Chad B. Yoder, Assistant Vice President

Issuing Agent: Heartland Title Agency, LLC
 Agent ID No.: 5108708
 Address: 138 E. Jackson St.
 City, State, Zip: Millersburg, OH 44654
 Telephone: (330)674-3055

INSURANCE FRAUD WARNING: ANY PERSON WHO, WITH INTENT TO DEFRAUD OR KNOWING THAT HE IS FACILITATING A FRAUD AGAINST AN INSURER, SUBMITS AN APPLICATION OR FILES A CLAIM CONTAINING A FALSE OR DECEPTIVE STATEMENT IS GUILTY OF FRAUD.

This page is only a part of a 2016 ALTA® Commitment for Title Insurance issued by First American Title Insurance Company. This Commitment is not valid without the Notice; the Commitment to Issue Policy; the Commitment Conditions; Schedule A; Schedule B, Part I—Requirements; Schedule B, Part II—Exceptions; and a counter-signature by the Company or its issuing agent that may be in electronic form.

Copyright 2006 - 2016 American Land Title Association. All rights reserved.

The use of this Form (or any derivative thereof) is restricted to ALTA licensees and ALTA members in good standing as of the date of use. All other uses are prohibited. Reprinted under license from the American Land Title Association.





*First American Title*SM

ALTA Commitment for Title Insurance

ISSUED BY

First American Title Insurance Company

Schedule BI & BII

Commitment No.: 17-3274

SCHEDULE B, PART I

Requirements

All of the following Requirements must be met:

1. The Proposed Insured must notify the Company in writing of the name of any party not referred to in this Commitment who will obtain an interest in the Land or who will make a loan on the Land. The Company may then make additional Requirements or Exceptions.
2. Pay the agreed amount for the estate or interest to be insured.
3. Pay the premiums, fees, and charges for the Policy to the Company.
4. Documents satisfactory to the Company that convey the Title or create the Mortgage to be insured, or both, must be properly authorized, executed, delivered, and recorded in the Public Records.

Warranty Deed from The Board of Education East Holmes Local School District to _____
or its/their nominee or assigns.

5. All funds payable to Heartland Title Agency, LLC ("HTA") must be "good funds" and "immediately available" as of the day of closing, as required by HTA's Good Funds Policy and Ohio Revised Code §1349.21. For all Residential Real Property transactions, funds must be delivered by electronically transferred funds via the real time gross settlement system provided by the Federal Reserve ("Wire Transfer") no later than the morning of the day of closing. For all Non-Residential Real Property transactions, funds must be delivered by cashier's check or certified check no later than 2:00 p.m. on the day prior to closing or by Wire Transfer no later than the morning of the day of closing. A copy of HTA's Good Funds Policy is available upon request.
6. Execution by Sellers of Closing Affidavit in form acceptable to Heartland Title Agency, LLC, regarding off-record matters including: improvements and/or repairs or alterations thereto are completed; contractor, subcontractors, labor and materialmen are all paid; liens; encroachments; and other matters.
7. You must tell us in writing the name of anyone not referred to in this Commitment who will get an interest in the premises or who will make a loan on the premises. We may then make additional requirements and exceptions.
8. Payment and Release of any liens shown in Schedule B, Section II.
9. Payment of all taxes, charges, assessments, levied and assessed against subject premises, which are due or payable.

This page is only a part of a 2016 ALTA® Commitment for Title Insurance issued by First American Title Insurance Company. This Commitment is not valid without the Notice; the Commitment to Issue Policy; the Commitment Conditions; Schedule A; Schedule B, Part I—Requirements; Schedule B, Part II—Exceptions; and a counter-signature by the Company or its issuing agent that may be in electronic form.

Copyright 2006 - 2016 American Land Title Association. All rights reserved.

The use of this Form (or any derivative thereof) is restricted to ALTA licensees and ALTA members in good standing as of the date of use. All other uses are prohibited. Reprinted under license from the American Land Title Association.




10. Approval by the Holmes Tax Map Office that the legal description is suitable for transfer.
11. Satisfactory evidence should be had that improvements and/or repairs or alterations thereto are completed; that contractor, subcontractors, labor and materialmen are all paid.

This page is only a part of a 2016 ALTA® Commitment for Title Insurance issued by First American Title Insurance Company. This Commitment is not valid without the Notice; the Commitment to Issue Policy; the Commitment Conditions; Schedule A; Schedule B, Part I—Requirements; Schedule B, Part II—Exceptions; and a counter-signature by the Company or its issuing agent that may be in electronic form.

Copyright 2006 - 2016 American Land Title Association. All rights reserved.

The use of this Form (or any derivative thereof) is restricted to ALTA licensees and ALTA members in good standing as of the date of use. All other uses are prohibited. Reprinted under license from the American Land Title Association.



 First American Title™	ALTA Commitment for Title Insurance
	ISSUED BY First American Title Insurance Company
Schedule BI & BII (Cont.)	

Commitment No.: 17-3274

SCHEDULE B, PART II

Exceptions

THIS COMMITMENT DOES NOT REPUBLISH ANY COVENANT, CONDITION, RESTRICTION, OR LIMITATION CONTAINED IN ANY DOCUMENT REFERRED TO IN THIS COMMITMENT TO THE EXTENT THAT THE SPECIFIC COVENANT, CONDITION, RESTRICTION, OR LIMITATION VIOLATES STATE OR FEDERAL LAW BASED ON RACE, COLOR, RELIGION, SEX, SEXUAL ORIENTATION, GENDER IDENTITY, HANDICAP, FAMILIAL STATUS, OR NATIONAL ORIGIN.

The Policy will not insure against loss or damage resulting from the terms and provisions of any lease or easement identified in Schedule A, and will include the following Exceptions unless cleared to the satisfaction of the Company:

1. Any defect, lien, encumbrance, adverse claim, or other matter that appears for the first time in the Public Records or is created, attaches, or is disclosed between the Commitment Date and the date on which all of the Schedule B, Part I—Requirements are met.
2. Any facts, rights, interests, or claims that are not shown in the Public Records but that could be ascertained by an inspection of the land or by making inquiry of persons in possession of the land.
3. Any encroachment, encumbrance, violation, variation, or adverse circumstance affecting the title including discrepancies, conflicts in boundary lines, shortage in area, or any other facts that would be disclosed by an accurate and complete land survey of the land, and that are not shown in the Public Records.
4. Any lien or right to a lien, for services, labor or material heretofore or hereafter furnished, imposed by law and not shown in the Public Records.
5. Rights of parties in possession of all or any part of the premises, including, but not limited to, easements, claims of easements or encumbrances that are not shown in the Public Records.
6. The lien of the real estate taxes or assessments imposed on the title by a governmental authority that are not shown as existing liens in the records of any taxing authority that levies taxes or assessments on real property or in the Public Records.
7. The following exception will appear in any loan policy to be issued pursuant to this commitment: Oil and gas leases, pipeline agreements, or any other instrument related to the production or sale of oil or natural gas which may arise subsequent to the Date of Policy.

This page is only a part of a 2016 ALTA® Commitment for Title Insurance issued by First American Title Insurance Company. This Commitment is not valid without the Notice; the Commitment to Issue Policy; the Commitment Conditions; Schedule A; Schedule B, Part I—Requirements; Schedule B, Part II—Exceptions; and a counter-signature by the Company or its issuing agent that may be in electronic form.

Copyright 2006 - 2016 American Land Title Association. All rights reserved.

The use of this Form (or any derivative thereof) is restricted to ALTA licensees and ALTA members in good standing as of the date of use. All other uses are prohibited. Reprinted under license from the American Land Title Association.



8. Coal, oil, natural gas, or other mineral interests and all rights incident thereto now or previously conveyed, transferred, leased, excepted or reserved.
9. A portion of the land described in Exhibit A is listed for the purposes of taxation on the County Auditor's Duplicate as follows:

Parcel No.: 33-60003.001 0.35 ac., Sec. 4

Valuation: Land: \$2,820.00 Buildings: \$43,650.00

In the Name of: The Board of Education East Holmes Local School District

Taxing District: Clark Twp. - East Holmes S.D.

The County Treasurer's books show taxes for the year 2018 are exempt. All prior taxes are paid in full. Taxes for the year 2019 have not been determined, but are a lien, not yet due and payable. There is a Muskingum Watershed special assessment in the amount of \$6.00 per half which is paid in full.

Delinquent utility charges, weed cutting and waste removal charges may become a lien on the subject real estate. No liability is assumed by the company for ascertaining the status of these charges. The proposed insured is cautioned to obtain the current status of these payments.

Subject to increases in taxes and valuations due to voted levies and/or revaluations not yet certified by the County Auditor and/or revaluation made under an action brought pursuant to Section 5715.19 O.R.C. Further subject to additions or abatements, if any, which may hereafter be made by legally constituted authorities on account of errors, omissions or changes in valuation.

10. A portion of the land described in Exhibit A is listed for the purposes of taxation on the County Auditor's Duplicate as follows:

Parcel No.: 33-60003.000 0.687 ac., Sec. 5

Valuation: Land: \$5,530.00 Buildings: \$0

In the Name of: The Board of Education East Holmes Local School District

Taxing District: Clark Twp. - East Holmes S.D.

The County Treasurer's books show taxes for the year 2018 are exempt. All prior taxes are paid in full. Taxes for the year 2019 have not been determined, but are a lien, not yet due and payable. There is a Muskingum Watershed special assessment in the amount of \$9.00 per half which is paid in full.

Delinquent utility charges, weed cutting and waste removal charges may become a lien on the subject real estate. No liability is assumed by the company for ascertaining the status of these charges. The proposed insured is cautioned to obtain the current status of these payments.

Subject to increases in taxes and valuations due to voted levies and/or revaluations not yet certified by the County Auditor and/or revaluation made under an action brought pursuant to Section 5715.19 O.R.C. Further subject to additions or abatements, if any, which may hereafter be made by legally constituted authorities on account of errors, omissions or changes in valuation.

This page is only a part of a 2016 ALTA® Commitment for Title Insurance issued by First American Title Insurance Company. This Commitment is not valid without the Notice; the Commitment to Issue Policy; the Commitment Conditions; Schedule A; Schedule B, Part I—Requirements; Schedule B, Part II—Exceptions; and a counter-signature by the Company or its issuing agent that may be in electronic form.

Copyright 2006 - 2016 American Land Title Association. All rights reserved.

The use of this Form (or any derivative thereof) is restricted to ALTA licensees and ALTA members in good standing as of the date of use. All other uses are prohibited. Reprinted under license from the American Land Title Association.



11. A portion of the land described in Exhibit A is listed for the purposes of taxation on the County Auditor's Duplicate as follows:

Parcel No.: 33-00139.001 0.231 ac., Sec. 7

Valuation: Land: \$800.00 Buildings: \$210.00

In the Name of: The Board of Education East Holmes Local School District

Taxing District: Clark Twp. - East Holmes S.D.

The County Treasurer's books show taxes for the year 2018 are exempt. All prior taxes are paid in full. Taxes for the year 2019 have not been determined, but are a lien, not yet due and payable. There is a Muskingum Watershed special assessment in the amount of \$3.00 per half which is paid in full.

Delinquent utility charges, weed cutting and waste removal charges may become a lien on the subject real estate. No liability is assumed by the company for ascertaining the status of these charges. The proposed insured is cautioned to obtain the current status of these payments.

Subject to increases in taxes and valuations due to voted levies and/or revaluations not yet certified by the County Auditor and/or revaluation made under an action brought pursuant to Section 5715.19 O.R.C. Further subject to additions or abatements, if any, which may hereafter be made by legally constituted authorities on account of errors, omissions or changes in valuation.

12. A portion of the land described in Exhibit A is listed for the purposes of taxation on the County Auditor's Duplicate as follows:

Parcel No.: 33-00041.001 0.35 ac., Sec. 7

Valuation: Land: \$280.00 Buildings: \$0.00

In the Name of: The Board of Education East Holmes Local School District

Taxing District: Clark Twp. - East Holmes S.D.

The County Treasurer's books show taxes for the year 2018 are exempt. All prior taxes are paid in full. Taxes for the year 2019 have not been determined, but are a lien, not yet due and payable. There is a Muskingum Watershed special assessment in the amount of \$3.00 per half which is paid in full.

Delinquent utility charges, weed cutting and waste removal charges may become a lien on the subject real estate. No liability is assumed by the company for ascertaining the status of these charges. The proposed insured is cautioned to obtain the current status of these payments.

Subject to increases in taxes and valuations due to voted levies and/or revaluations not yet certified by the County Auditor and/or revaluation made under an action brought pursuant to Section 5715.19 O.R.C. Further subject to additions or abatements, if any, which may hereafter be made by legally constituted authorities on account of errors, omissions or changes in valuation.

This page is only a part of a 2016 ALTA® Commitment for Title Insurance issued by First American Title Insurance Company. This Commitment is not valid without the Notice; the Commitment to Issue Policy; the Commitment Conditions; Schedule A; Schedule B, Part I—Requirements; Schedule B, Part II—Exceptions; and a counter-signature by the Company or its issuing agent that may be in electronic form.

Copyright 2006 - 2016 American Land Title Association. All rights reserved.

The use of this Form (or any derivative thereof) is restricted to ALTA licensees and ALTA members in good standing as of the date of use. All other uses are prohibited. Reprinted under license from the American Land Title Association.



13. Oil & Gas Lease to Dalton Hanna Co. recorded at Volume 57, Page 360 of the Lease Records of Holmes County, Ohio.
14. Oil & Gas Lease to J.H. McClure recorded at Volume 58, Page 277 of the Lease Records of Holmes County, Ohio.
15. Oil & Gas Lease to Allegheny Land & Mineral Co. recorded at Volume 75, Page 76 of the Lease Records of Holmes County, Ohio.
16. Oil & Gas Lease to Howard J. Wenger recorded at Volume 87, Page 731 of the Lease Records of Holmes County, Ohio.
17. Non-Drilling Oil & Gas Lease to Charm Development Association, Inc. recorded at Volume 106, Page 162 of the Lease Records of Holmes County, Ohio.
18. Pipeline Right of Way to Columbia Gas Transmission Corporation, a Delaware corporation recorded at Volume 218, Page 149 of the Deed Records of Holmes County, Ohio.
19. Easement for Water Line & Concrete Cistern to Double-A Trust by Ada D. Schlabach & Atlee D. Schlabach, Co-Trustees recorded at Volume 215, Page 688 of the Deed Records of Holmes County, Ohio.
20. Telephone Line Easement to General Telephone Company of Ohio, an Ohio corporation recorded at Volume 202, Page 578 of the Deed Records of Holmes County, Ohio.
21. Pipeline Right of Way to Northeast Ohio Natural Gas Corp. recorded at Volume 205, Page 438 of the Official Records of Holmes County, Ohio.
22. The violation of any covenants, conditions or restrictions of an easement contained in a Warranty Deed to East Holmes Local Board of Education recorded at Volume 39, Page 981 of the Official Records of Holmes County, Ohio.
23. Plat recorded in Plat Volume 17, Page 259 of the Plat Records of Holmes County, Ohio.
24. Taxes or assessments approved, levied or enacted by the State, County, Municipality, Township or similar taxing authority, but not yet certified to the tax duplicate of the county in which the land is situated, including any retroactive increases in taxes or assessments resulting from any retroactive increase in the valuation of the land.
25. Subject to the rights of the public in and to any portion of the premises lying within a publicly dedicated street, road, highway or alley.

This page is only a part of a 2016 ALTA® Commitment for Title Insurance issued by First American Title Insurance Company. This Commitment is not valid without the Notice; the Commitment to Issue Policy; the Commitment Conditions; Schedule A; Schedule B, Part I—Requirements; Schedule B, Part II—Exceptions; and a counter-signature by the Company or its issuing agent that may be in electronic form.

Copyright 2006 - 2016 American Land Title Association. All rights reserved.

The use of this Form (or any derivative thereof) is restricted to ALTA licensees and ALTA members in good standing as of the date of use. All other uses are prohibited. Reprinted under license from the American Land Title Association.




26. This Commitment for Title Insurance is issued in contemplation of the issuance of a policy, or policies, of title insurance and Heartland Title Agency, LLC (hereinafter "HTA") or First American Title Insurance Company (hereinafter "First American") shall have no obligation outside the terms of the commitment. Specifically, any title search or examination conducted by examiners as a basis for issuing this commitment shall be for the benefit of HTA and First American only, and does not insure to the benefit of any other party, including any seller, purchaser or lender. In event any proposed insured under this commitment fails to acquire, or elects not to acquire a final title policy prior to the expiration date of the commitment, said proposed insured shall have no cause of action or recourse against HTA or First American and in no event shall any proposed insured have any claim or cause of action against HTA or First American based on the title search or examination. By accepting the within commitment, the proposed insured, along with any other parties to the contemplated transaction, consents to and agrees with the foregoing.
27. Any Claim by the State of Ohio for reimbursement of Medicaid funds.
28. NOTE: This policy deletes therefrom any covenant, condition or restriction indicating a preference, limitations or discrimination based on race, color, religion, sex, handicap, familial status or national origin to the extent such covenants, conditions or restrictions violate 42 U.S.C. 3604(c).
29. This policy does not guarantee or insure the quantity of land or acreage shown in Exhibit A.
30. NOTE: No examination was made under the estate created under the instruments described above in Schedule B.

This page is only a part of a 2016 ALTA® Commitment for Title Insurance issued by First American Title Insurance Company. This Commitment is not valid without the Notice; the Commitment to Issue Policy; the Commitment Conditions; Schedule A; Schedule B, Part I—Requirements; Schedule B, Part II—Exceptions; and a counter-signature by the Company or its issuing agent that may be in electronic form.

Copyright 2006 - 2016 American Land Title Association. All rights reserved.

The use of this Form (or any derivative thereof) is restricted to ALTA licensees and ALTA members in good standing as of the date of use. All other uses are prohibited. Reprinted under license from the American Land Title Association.



 First American Title™	ALTA Commitment for Title Insurance
	ISSUED BY First American Title Insurance Company
Exhibit A	

File No.: 17-3274

The Land referred to herein below is situated in the County of Holmes, State of Ohio, and is described as follows:

Being a part of the Village of Charm and situated in the southwest quarter of Section 4, the southeast quarter of Section 5, the northeast quarter of Section 6 and the northwest quarter of Section 7, Clark Township, T-8 N, R-5 W, Holmes County, Ohio, also known as lands conveyed to Township Board of Education School Dist. No. 3 German Twp. In Deed vol. 21 page 511, Board of Education of German Township in Deed vol. 57 page 187 and East Holmes Local Board of Education in Official Record vol. 39 page 977 and Official Record vol. 39 page 981, PPN 3360003001, PPN 3360003000, PPN 3300139001 and PPN 3300041001.

Described as follows:

Commencing at a 5/8 inch rebar found marking the southeast corner of the southwest quarter of Section 5, thence N 84 degrees 54' 54" W 110.43 feet along the section line to a 5/8 inch rebar found the TRUE POINT OF BEGINNING.

thence with the following SEVEN (7) COURSES:

- 1) N 15 degrees 34' 24" W 153.98 feet along Marion L. Raber and Ada Raber's (O.R. vol. 261 page 3538) east line to a point in a bridge on T.R. 156, witnessed by an iron pin set S 66 degrees 20' 58" E 23.58 feet;
- 2) N 84 degrees 01' 24" E 204.80 feet (passing into the southwest quarter of Section 4) along T.R. 156 and along Leon Ray and Lois Mast's (O.R. vol. 177 page 1775) south line to a point in the center of S.R. 557, witnessed by an iron pin set S 84 degrees 01' 24" W 37.59 feet;
- 3) S 30 degrees 01' 33" E 104.16 feet along the centerline of S.R. 557 to a point, witnessed by a 5/8 inch rebar found S 14 degrees 30' 16" W 45.88 feet;
- 4) S 14 degrees 30' 16" W 99.38 feet along Stoney Ridge, Inc.'s (O.R. vol. 242 page 1974) west line to a 5/8 inch rebar found on the section line;
- 5) S 34 degrees 53' 10" W 54.19 feet (passing into the northwest quarter of Section 7) along said Stoney Ridge, Inc.'s west line to a 5/8 inch rebar found;
- 6) S 61 degrees 13' 58" W 109.37 feet (passing into the northeast quarter of Section 6) along said Stoney Ridge, Inc.'s west line to a 5/8 inch rebar found on Marion L. and Ada R. Raber's (O.R. vol. 90 page 710) east line;
- 7) N 28 degrees 51' 03" W 129.97 feet along said Raber's east line to the TRUE POINT OF BEGINNING.

This parcel contains 1.106 acres, but subject to all highways and easements of record.

Containing 0.328 acres in the southwest quarter of Section 4, 0.513 acres in the southeast quarter of Section 5, 0.172 acres in the northeast quarter of Section 6 and 0.093 acres in the northwest quarter of Section 7.

All iron pins set are 5/8 inch rebars with a plastic identification cap marked "Baker 6938".
Bearings from Plat vol. 17 page 259.

See Holmes County Plat Book _____, page _____ for survey.
This survey made and description prepared by Donald C. Baker, P.S. 6938.
August 10, 2018